

How to use the RabbitScan community mapping resource, and Mobile App

www.rabbitscan.org.au

For assistance, please contact
Peter West – Invasive Animals CRC
Peter.west@invasiveanimals.com



Invasive Animals CRC

About RabbitScan

www.rabbitscan.org.au

1. RabbitScan is a web-mapping resource for landholders/ community to record rabbit activity, damage and control.
2. Website & free mobile device App (iOS/Android).
3. Easy to use resource.
4. A central location for all rabbit data
5. Raise awareness of rabbit problems & bring people together.
6. Promote coordinated approach to rabbit problems.
7. RabbitScan is an ongoing project and is always improving with your feedback.

Visit the website and learn about RabbitScan

[LOG IN](#) [REGISTER](#) [GO](#)
You are Here [RabbitScan](#)

RABBITSCAN
COMMUNITY MAPPING
WHERE YOU HELP MAP FERAL ANIMALS
AND THE DAMAGE THEY CAUSE
A LANDHOLDER, COMMUNITY, INDUSTRY, GOVERNMENT
& BUSINESS COLLABORATION

[Home](#) [About RabbitScan](#) [Get involved](#) [Damage and Control](#) [Photo Gallery](#) [Resources for you](#) [About Us](#)

Record rabbit activity in RabbitScan



How to use RabbitScan in 2015

RabbitScan is a community website that allows you to record and map sightings of rabbits, rabbit damage, and control activities in your local area. Use data recorded in your region to help decide where to undertake rabbit control. RabbitScan also contains many resources and links to many groups.

How to get involved

1. Register your details - [Register here](#).
2. Start mapping rabbits in your local area
3. Participate in local rabbit control programs.

[Find out more >](#)



Record sightings, impacts and control, or download the Mobile App

[Available on the iPhone](#)
App Store
[Download Apple iOS App](#)

[ANDROID APP ON](#)
Google play
[Download Android App](#)



Bring your community online

RabbitScan hosts a new Community Networking facility allowing you to create or join an online group to share your observations with other people in your local area (e.g. local council or Landcare group). By joining a group, you can (1) keep members informed about current problems, (2) work together with members to target problem areas, and (3) measure the outcomes of control across your local area.

START MAPPING HERE

[ENTER HERE](#)

National Mapping Results

State	Number of sites
ACT	221
NSW	1892
NT	36
QLD	949
SA	559
TAS	167
VIC	1093
WA	579

Recent Sightings **349**

TOTAL SITES **5,543**

CONTROL ADVICE

- Use a variety of control techniques in your control program - Brian.
- Warren ripping is excellent at knocking numbers down - Tammya.
- Email your control advice to rabbitscan@feralscan.org.au and we'll display it here.

NEW FEATURES

- Create an online group
- PestSmart Toolkits (rabbits)
- Rabbit success stories

Record sightings, warrens, damage and control actions



Sightings



Damage



Control



What can RabbitScan be used for?

1. Record sightings, damage and control activities
2. Create maps of your local rabbit problem for your group(s)
3. Provide access to your data to a contractor (eg ripping)
4. Share data with your community or CMA
5. Receive and send rabbit activity updates (eg monthly reports)
6. Communicate current situation to broader community
7. Control data is not displayed to the general public.

Use the website to record rabbits



RABBIT SCAN

HOME LOGIN REGISTER Search GO

You are Here RabbitScan

All Sightings **Add Sighting** Add Damage Add Control My Data

1. Date observed 13/08/2015

2. Click on the map, or type your coordinates:
Latitude -37.431251
Longitude 144.854736

3. Area searched (hectares):

4. Number of rabbits seen?

☐ None seen ☐ 6 - 10
☐ 1 ☐ 11 - 20
☐ 2 ☐ 21 - 30
☐ 3 ☐ 31 - 50
☐ 4 ☐ More than 50 rabbits
☒ 5 ☐ Not Applicable

5. ☐ Add spotlight count

6. Rabbit warren at this location?
☒ Yes ☐ No

7. Number of active entrances?

☐ 0
☐ 1 - 2
☐ 3 - 4
☒ 5 - 6
☐ 7 - 8
☐ 9 - 10
☐ More than 10

8. Rabbit dung at this location?
☐ Yes
☒ No

9. Notes (250 character limit)

10. Email address

Deep Creek

Bolinda Darraweit Rd

Record rabbit warrens

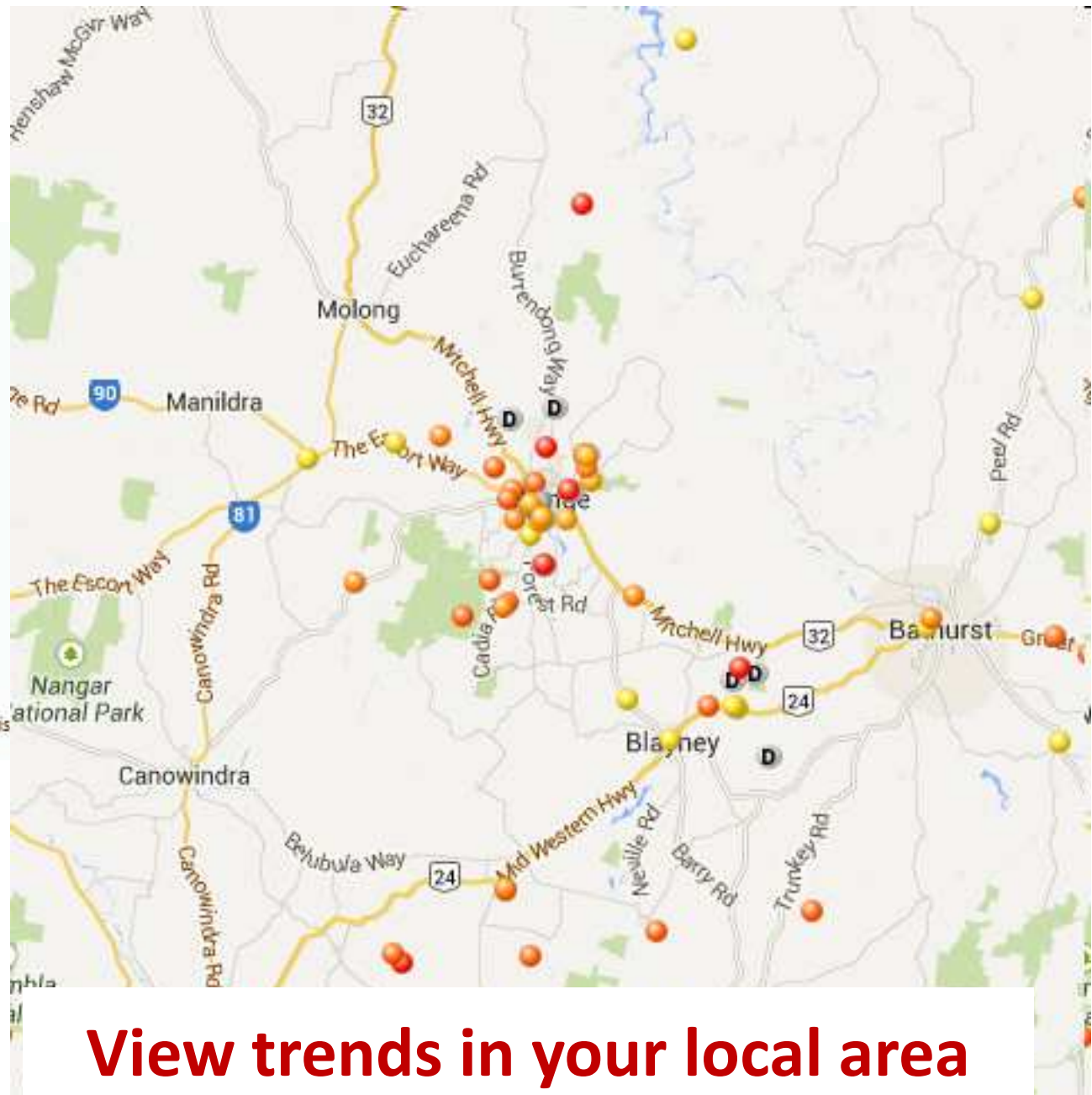
Print maps of rabbits in your local area



Hotspots

LEGEND

-  Very high abundance (numbers)
-  High abundance (numbers)
-  Medium abundance (numbers)
-  Low abundance (numbers)
-  Very low abundance (numbers)
-  None
-  Damage Site
-  Control Site
-  Known region for rabbits (☐ Tick to display)



View trends in your local area

Use the mobile App in the field

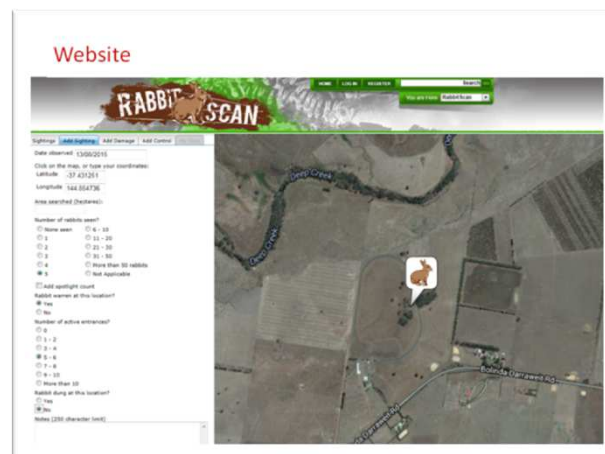
The App (iOS and Android) works without phone service in remote areas.



Use the Mobile App in the field to record rabbit data



View data recorded with the App in the field on your desktop computer, and print a map.



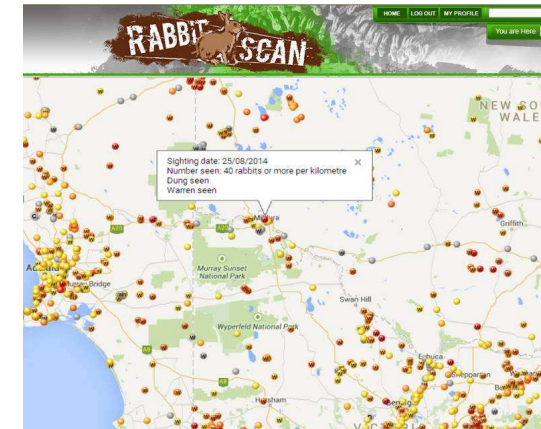


Use the App to:

- Record rabbits & warrens
- Navigate to warrens
- View all mapped data
- Share data with contractor
- Upload photos



Example: Map where warrens exist for a contractor.



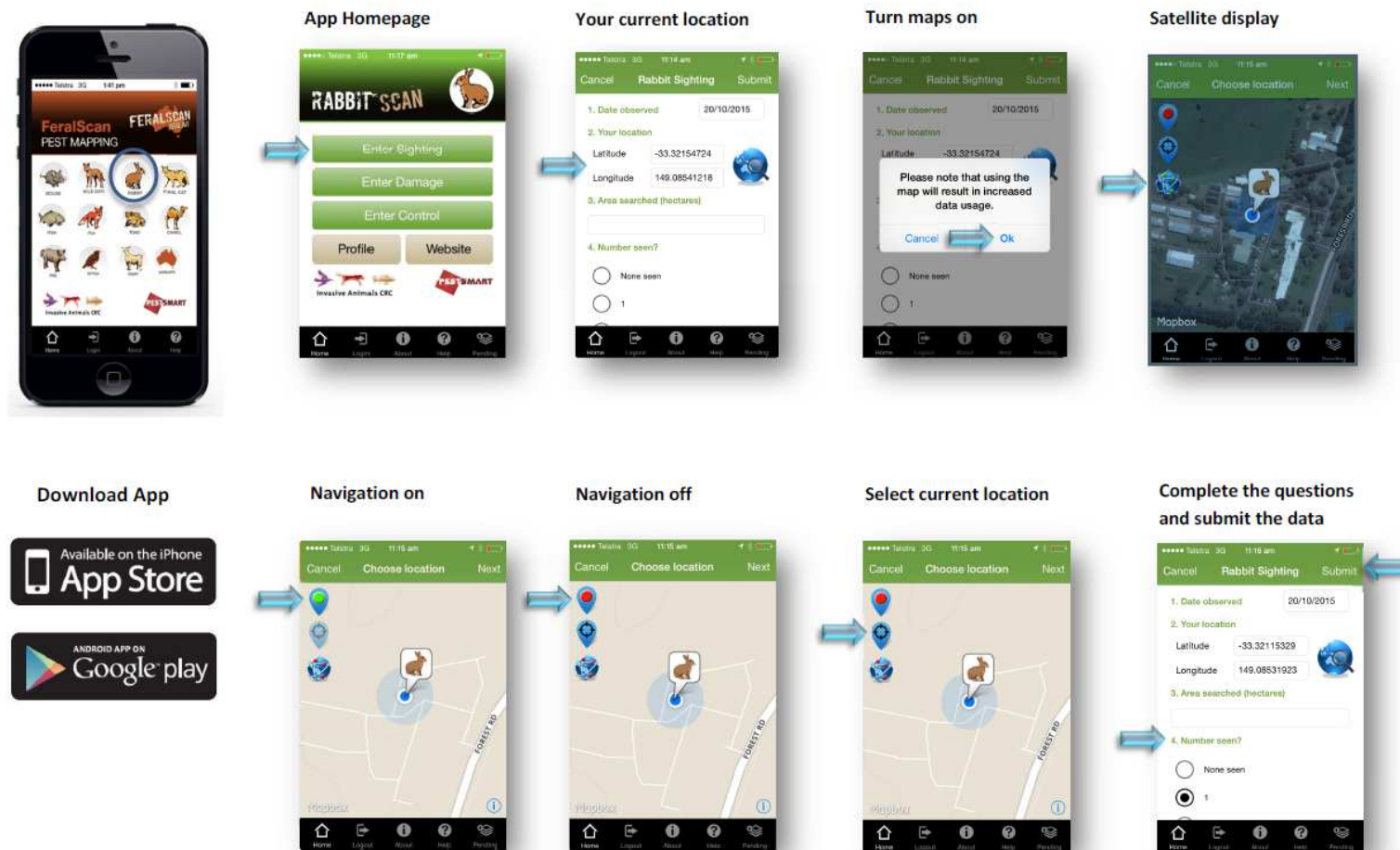
App was developed in western Vic/NSW

Can RabbitScan help you?

- **Record rabbit activity and prioritise areas for control**
- **Mobile phones can help you monitor rabbit activity**
- **Help decide where to undertake control & recheck warrens**
- **Bring your group together online to work together**
- **Share rabbit information with contractors or local authorities**
- **Promote usage of all available control tools.**
- **Develop a mapping resource for your regional organisation**
- **Use rabbit map to help you attract funding and work cooperatively with your neighbours .**

Follow the help sheets - available on the website

RabbitScan Mobile App (download free from AppStore or Google play) or go to the website www.rabbitscan.org.au





Have you seen rabbits in your local area?

RabbitScan is a new web-mapping system for landholders and the community to record rabbit problems.

- Record sightings, warrens, dung heaps, impacts, and control activities (such as baiting or warren ripping).
- Keep local authorities informed about current problems.
- Work together to identify priority areas for control.
- Create an online group for your landholder network.
- Receive updates about local rabbit control programs.
- Visit www.rabbitscan.org.au or download the App.



FeralScan is hosted by the Invasive Animals CRC and supports regional pest control organisations and landholder groups.



How to record rabbit activity in RabbitScan

Option 1. Go to the website
www.rabbitscan.org.au



Register your details and Login, or record data using your email address.

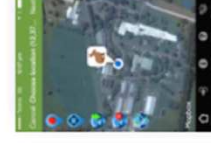


Map where you have seen rabbits, warrens, damage, and control actions.



Submit your record, and view it on the Map. View other records in your local area.

Option 2. Download the Mobile App (Apple/Android).

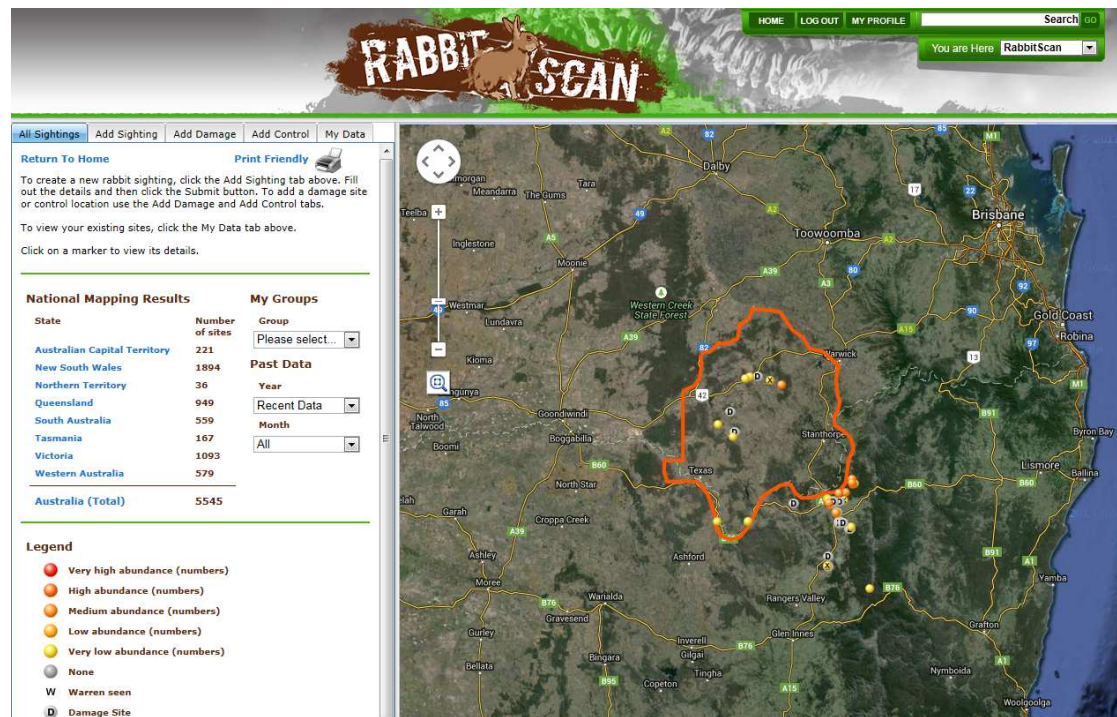


Further information, contact Peter West – Project coordinator at the Invasive Animals CRC: peter.west@invasiveanimals.com

Some advanced features in RabbitScan

1. Online group facility

Bring your group together in RabbitScan



Create an online group for your team, and invite everyone to record rabbits in your local area.

2. Build a regional mapping resource for your communities

Useful for regional groups, such as CMA and Local Govt.

For example, RabbitScan Mallee resource

The screenshot shows the RabbitScan Mallee website. At the top, there's a header with navigation links like 'LOG OUT', 'MY PROFILE', and a search bar. Below this is a banner image of rabbits with the text 'RABBIT SCAN' and 'COMMUNITY MAPPING WHERE YOU HELP MAP FERAL ANIMALS AND THE DAMAGE THEY CAUSE'. The main content area has a 'Welcome to RabbitScan-Mallee' section, followed by a description of the new mapping system and a list of supported organizations. On the right, there's a large map of the Mallee region with various locations marked. The bottom of the page features logos for the Mallee Catchment Management Authority, Mallee Landcare Group, and Mildura Rural City Council.

Welcome to RabbitScan-Mallee

The new Rabbit Mapping system for the Mallee was launched in Ouyen in late September for landholders to map rabbit problem areas.

Full RabbitScan website

A new Rabbit mapping resource has been developed and is available for anyone in the Mallee region to record and map rabbit activity. The RabbitScan-Mallee mapping system was launched in Ouyen in late September.

Landholders can now use this resource to map rabbit problems using this new system and Smart Phone App, enabling local councils, catchment groups and private contractors to work together to reduce rabbit problems.

RabbitScan is proudly supported by Mallee CMA, Mallee Landcare Group, and Mildura Rural City Council

mallee catchment management authority

Mallee Landcare Group

Mildura Rural City Council

This graphic promotes the RabbitScan Mallee resource. It features a header with the text 'RABBIT SCAN MALLEE' and a sub-header 'Record and view rabbit activity in the Mallee region.' Below this is the website URL 'www.rabbitscan.org.au/mallee'. The bottom section is titled 'FERALSCAN.ORG.AU' and lists three steps: '1. Register your details', '2. Record rabbit activity', and '3. Submit your record'. It also includes links to the Google Play and App Store, a username 'Joanne Robinson', a password 'rabbitmapping', and two QR codes.

RABBIT SCAN MALLEE

Record and view rabbit activity in the Mallee region.

www.rabbitscan.org.au/mallee

FERALSCAN.ORG.AU

Rabbits are Australia's most widespread and destructive pest animal.

1. Register your details
2. Record rabbit activity
3. Submit your record

Available on the Google play

Available on the iPhone App Store

USERNAME *Joanne Robinson*

PASSWORD *rabbitmapping*



Mildura Rural City Council

If you need any assistance, please contact:

Peter West – Project coordinator

Invasive Animals CRC

Orange-based

Office: (02) 63913887 Mobile: 0407 622 191

Peter.west@invasiveanimals.com

