



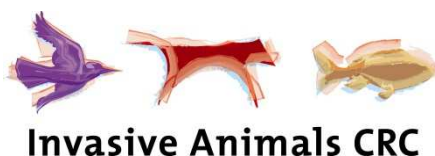
Have you seen wild dogs in your local area?

WildDogScan is a new web-mapping system for landholders to record wild dog activity in their local area.

- Record sightings, wild dog evidence, impacts (such as mauled stock), and control activities (such as baiting).
- Keep local authorities informed about current problems.
- Join or create a landholder group online to keep your members informed about wild dog activity.
- Receive updates about local wild dog activity.
- Visit – www.wilddogscan.org.au or download the Mobile App



FeralScan is managed by the Invasive Animals CRC and supports regional NRM groups, wild dog control associations, and landholder groups.



How to record wild dog activity in WildDogScan

Option 1. Go to the website
www.wilddogscan.org.au



Register your details and Login, or record data using your email address.

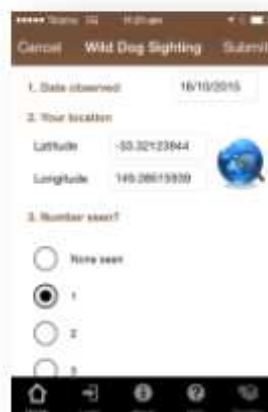



Record where you have seen wild dogs, evidence, damage, and control actions.



Submit your record, and view it on the map. View other records in your local area.

Option 2. Download the free Mobile App (Apple/Android).



Download App



Further information, contact Peter West – Project coordinator at the Invasive Animals CRC: peter.west@invasiveanimals.com